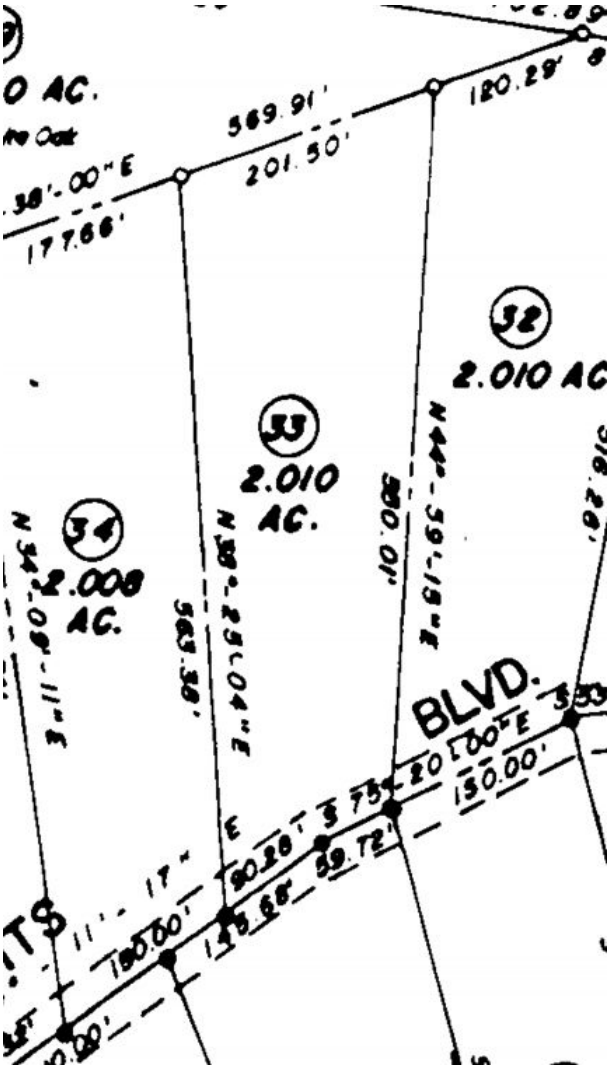
O AC.
569.91'
201.50'
120.29'
177.66'
32
2.010 AC
33
2.010
AC.
34
2.008
AC.
563.38'
BLVD.
150.00'
150.00'

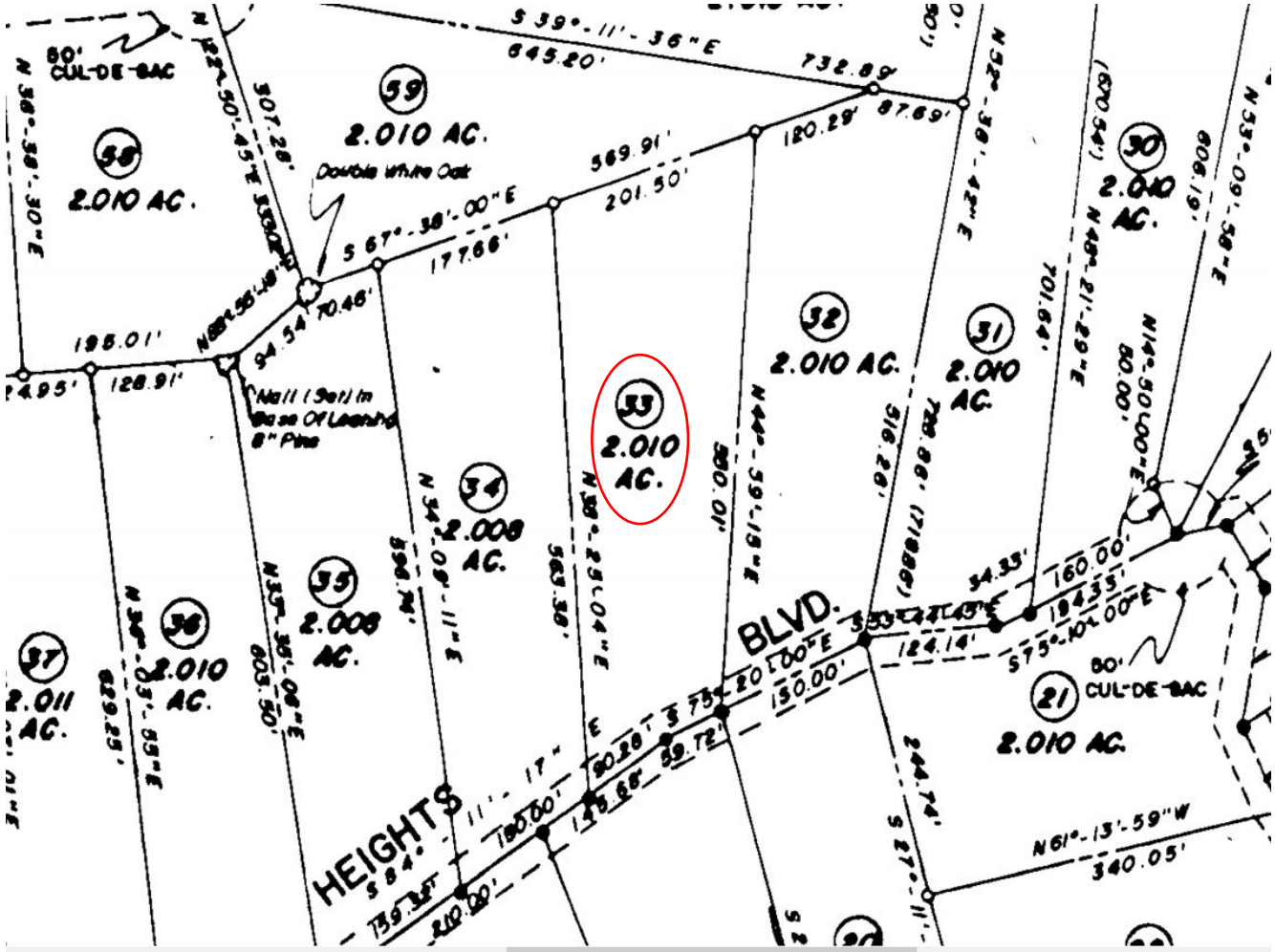
59
2.010 AC.
58
2.010 AC.
32
2.010 AC.
31
2.010 AC.
30
2.010 AC.
33
2.010 AC.
34
2.008 AC.
35
2.008 AC.
36
2.010 AC.
37
2.011 AC.
21
2.010 AC.
BLVD.
HEIGHTS
CUL-DE-SAC
Double White Oak
S 39°-11'-36"E
645.20'
732.89'
569.91'
201.50'
S 67°-38'-00"E
177.66'
195.01'
128.91'
94.54'
70.46'
N 61°-13'-59"W
340.05'
244.74'

P. 112

Plat Of

SHORT MTN. HEIGHTS

Sherman District, Hampshire County, West Virginia

Reference: Deed Book 276, Page 463

Total Area: 129.422 Acres

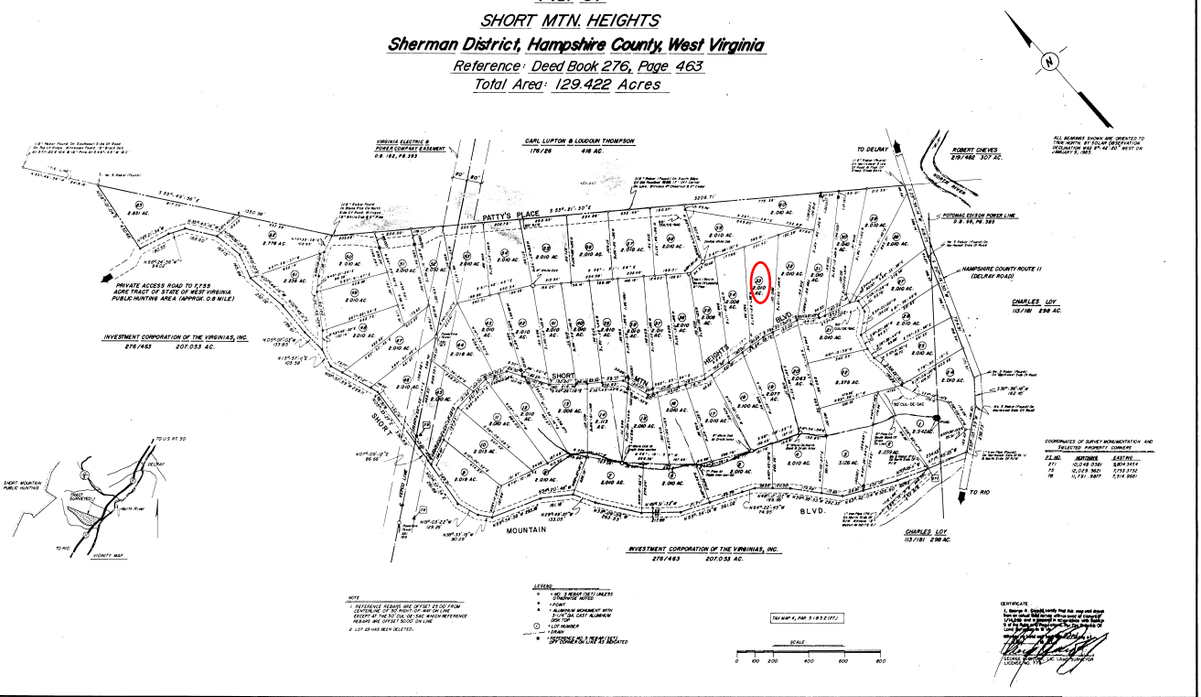

Revisions:	STULTZ & ASSOCIATES, inc. CONSULTING ENGINEERS & LAND SURVEYORS 34 WEST MAIN STREET, ROMNEY, WEST VIRGINIA 26757 TELEPHONE 304-822-5011		Registration No.	Drawn By ____ Date ____ Scale ____ Sheet ____ Of ____

Deb: Roger Lowder 1-22-87

Recorded: July 29, 1986 @ 2:42 P.M.